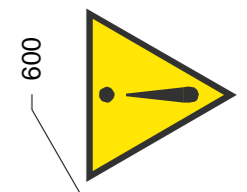


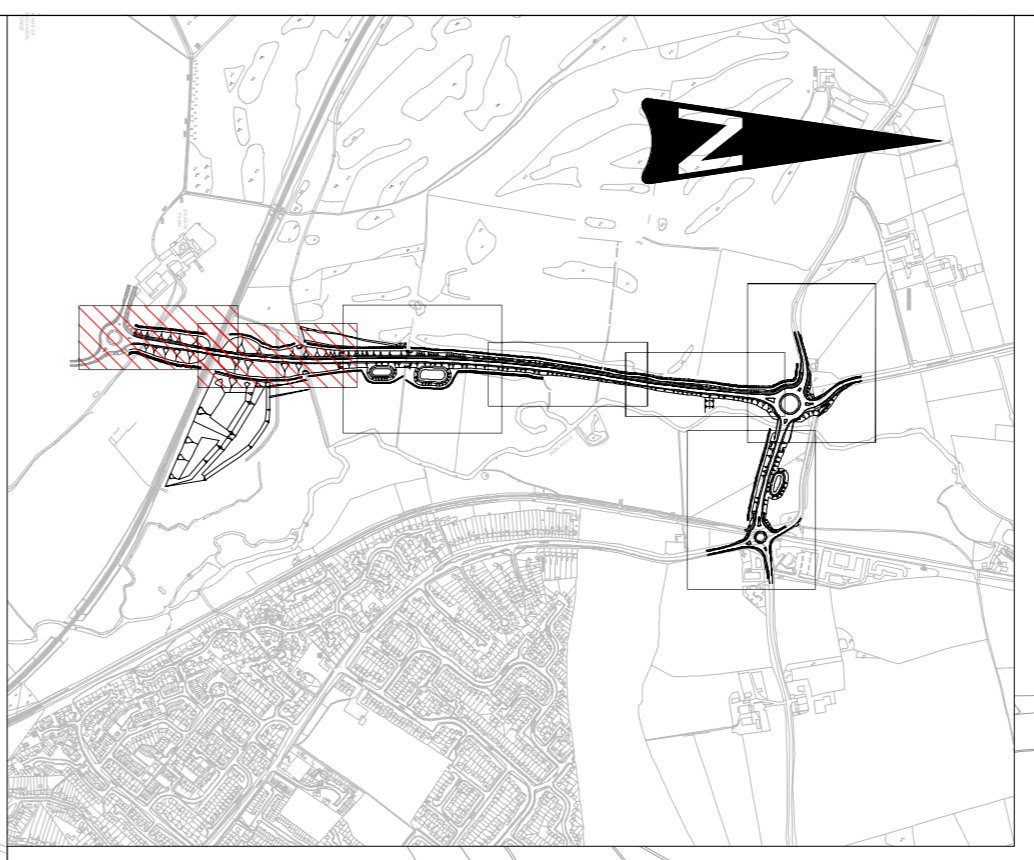


DALLINGTON GRANGE ROUNDABOUT AND DEVELOPMENT ROAD



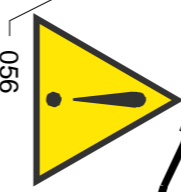
009

KEY PLAN

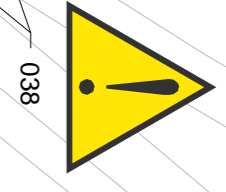


(SEE DRAWING NWRR WSP-SGN-0000-DR-CH-00006)


BORROW PITS




058



038



056

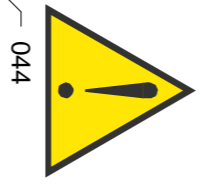


001  
003  
009  
013

RUGBY TO MILTON KEYNES RAIL LINE

NORTH WEST RELIEF ROAD MAINLINE

RAILWAY OVERBRIDGE



044

RAILWAY OVERBRIDGE

BRAMPTON BECK

FLOOD STORAGE AREA D



FOR CONTINUATION SEE ABOVE

FOR CONTINUATION SEE BELOW

NORTH WEST RELIEF ROAD MAINLINE

FLOOD RELIEF CULVERT 4

BRAMPTON BECK CULVERT

Scale 1:500



DO NOT SCALE

This map is reproduced from Ordnance Survey material with the permission of Ordnance Survey on behalf of the Controller of Her Majesty's Stationery Office © Crown copyright. Unauthorised reproduction infringes Crown copyright and may lead to prosecution or civil proceedings. Northamptonshire County Council: Licence No. 100019331. Published 2018.

- NOTES:
- THIS DRAWING IS FOR PLANNING PURPOSES ONLY AND SHALL NOT BE USED FOR CONSTRUCTION.
  - ACCESS POINT FOR MAINTENANCE AND TO RETAINED PRIVATE LAND, FINAL ARRANGEMENTS TO BE AGREED WITH LANDOWNER.

KEY:

	EMBANKMENT (SLOPE EQUAL TO 1:3)
	VERGE AREAS (INCLUDES SLOPES EQUAL TO OR SHALLOWER THAN 1:7)
	CYCLE / FOOTWAY
	ROAD PAVEMENT
	DRAINAGE AND FLOOD INFRASTRUCTURE
	HIGHWAY BOUNDARY FENCE

- HEALTH AND SAFETY INFORMATION**
- SIGNIFICANT RESIDUAL RISKS ARE IDENTIFIED BELOW CONSTRUCTION / MAINTENANCE / OPERATION / DECOMMISSIONING PHASE
- 001 EXISTING RAILWAY OVERHEAD ELECTRICITY LINES.
  - 003 LIFTING AND PLACEMENT OF HEAVY PRECAST ELEMENTS FOR THE NEW RAIL BRIDGE.
  - 009 EXISTING RAILWAY OBJECTS FALLING FROM HEIGHT, MOVEMENT OF LONG BEAMS.
  - 013 EXISTING RAILWAY.
  - 016 WORKING ADJACENT TO WATER AND WORKING IN A FLOOD PLAN.
  - 025 UNKNOWN GROUND CONDITIONS.
  - 038 DAMAGE TO UNDERGROUND SERVICES.
  - 041 COMING INTO CONTACT WITH OVERHEAD ELECTRICITY CABLES.
  - 044 WORKING ADJACENT TO LIVE TRAFFIC.
  - 056 VEHICLE MOVEMENTS FOR IMPORT AND DEPOSITION OF FILL MATERIAL.
- INDICATES A RESIDUAL RISK AS A WARNING.

DRAWING STATUS

REV	DATE	BY	DESCRIPTION	CHK	APP
P01	03/06/2019	SP	ISSUE FOR PLANNING	SP	AP

B - PARTIAL SIGN OFF

Northamptonshire Highways



NORTHAMPTON NORTH WEST RELIEF ROAD

GENERAL ARRANGEMENT SHEET 1 OF 5

SCALE 1:500

PROJECT NO	ISSUED	DATE	APPROVED
7021598	AD	June 19	AP

DRAWING NO: NWRR-WSP-SGN-0000-DR-CH-00001

REF: P01

© WSP UK Ltd









DO NOT SCALE

This map is reproduced from Ordnance Survey material with the permission of Ordnance Survey under licence. © Crown copyright and Her Majesty's Stationery Office. All rights reserved. Unauthorised reproduction infringes Crown copyright and may lead to prosecution or civil proceedings. Northamptonshire County Council. Licence No. 100019331. Published 2018.

NOTES:

1. THIS DRAWING IS FOR PLANNING PURPOSES ONLY AND SHALL NOT BE USED FOR CONSTRUCTION.
2. ACCESS POINT FOR MAINTENANCE AND TO RETAINED PRIVATE LAND, FINAL ARRANGEMENTS TO BE AGREED WITH LANDOWNER.

KEY:

- EMBAKMENT (SLOPE EQUAL TO 1:3)
- VERGE AREAS (INCLUDES SLOPES EQUAL TO OR SHALLOWER THAN 1:7)
- CYCLE / FOOTWAY
- ROAD PAVEMENT
- DRAINAGE AND FLOOD INFRASTRUCTURE
- HIGHWAY BOUNDARY FENCE

HEALTH AND SAFETY INFORMATION

- INDICATES A RESIDUAL RISK AS A WARNING.
- 001 EXISTING RAILWAY OVERHEAD ELECTRICITY LINES.
- 003 LIFTING AND PLACEMENT OF HEAVY PRECAST ELEMENTS FOR THE NEW RAIL BRIDGE.
- 009 EXISTING RAILWAY OBJECTS FALLING FROM HEIGHT. MOVEMENT OF LONG BEAMS.
- 013 EXISTING RAILWAY.
- 016 WORKING ADJACENT TO WATER AND WORKING IN A FLOOD PLAN.
- 025 UNKNOWN GROUND CONDITIONS.
- 038 DAMAGE TO UNDERGROUND SERVICES.
- 041 COMING INTO CONTACT WITH OVERHEAD ELECTRICITY CABLES.
- 044 WORKING ADJACENT TO LIVE TRAFFIC.
- 056 VEHICLE MOVEMENTS FOR IMPORT AND DEPOSITION OF FILL MATERIAL.

REV	DATE	BY	DESCRIPTION	CHK	APP
P01	03/06/2018	SP	ISSUE FOR PLANNING	SF	AP

DRAWING STATUS: B - PARTIAL SIGN OFF

Northamptonshire Highways

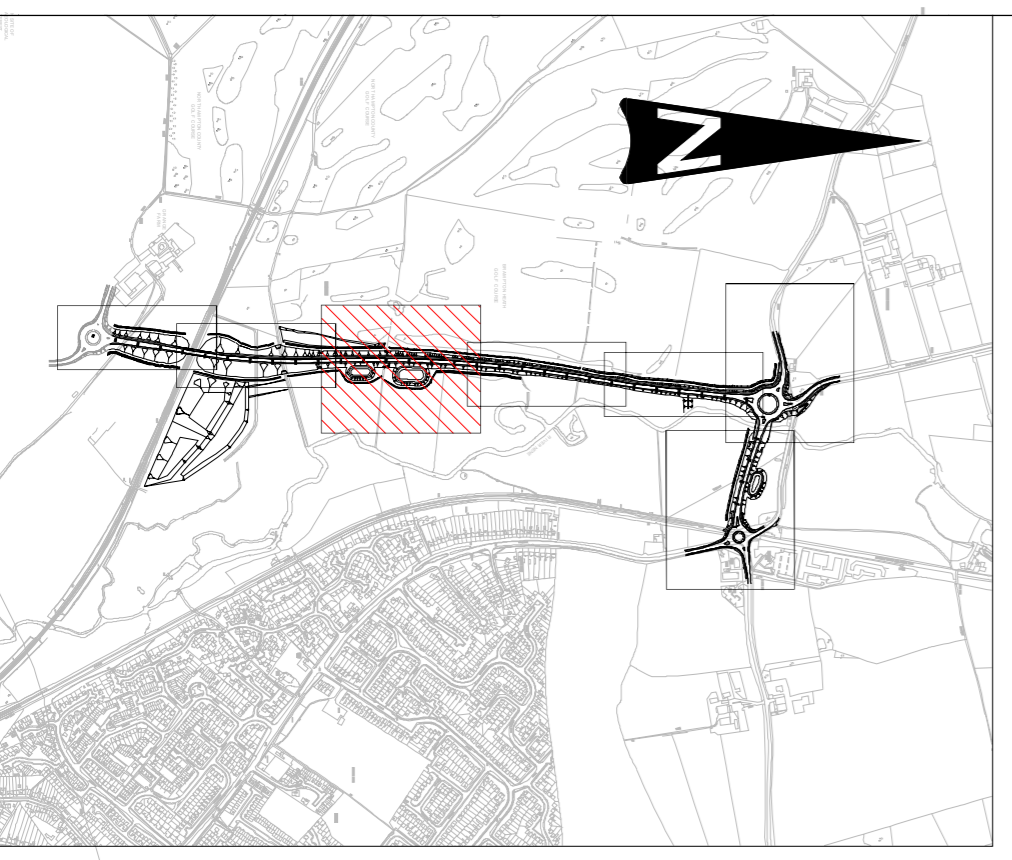


NORTHAMPTON NORTH WEST RELIEF ROAD

GENERAL ARRANGEMENT SHEET 2 OF 5

SCALE 1:1500	DESIGNER	ISSUED	APPROVED
1:500	SF	SP	AP
PROJECT NO: 70021598	DESIGNED BY: AD	DRAWN BY: SP	DATE: June 19

NWRR-WSP-SGN-0000-DR-CH-00002 P01 © WSP UK Ltd



FOR CONTINUATION SEE DRAWING NWRR-WSP-SGN-0000-DR-CH-00001

FOR CONTINUATION SEE DRAWING NWRR-WSP-SGN-0000-DR-CH-00003

