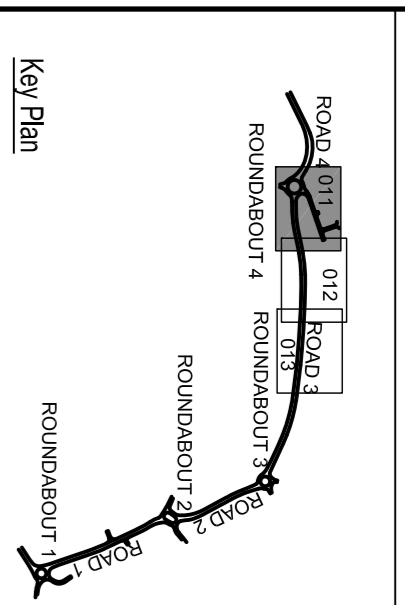
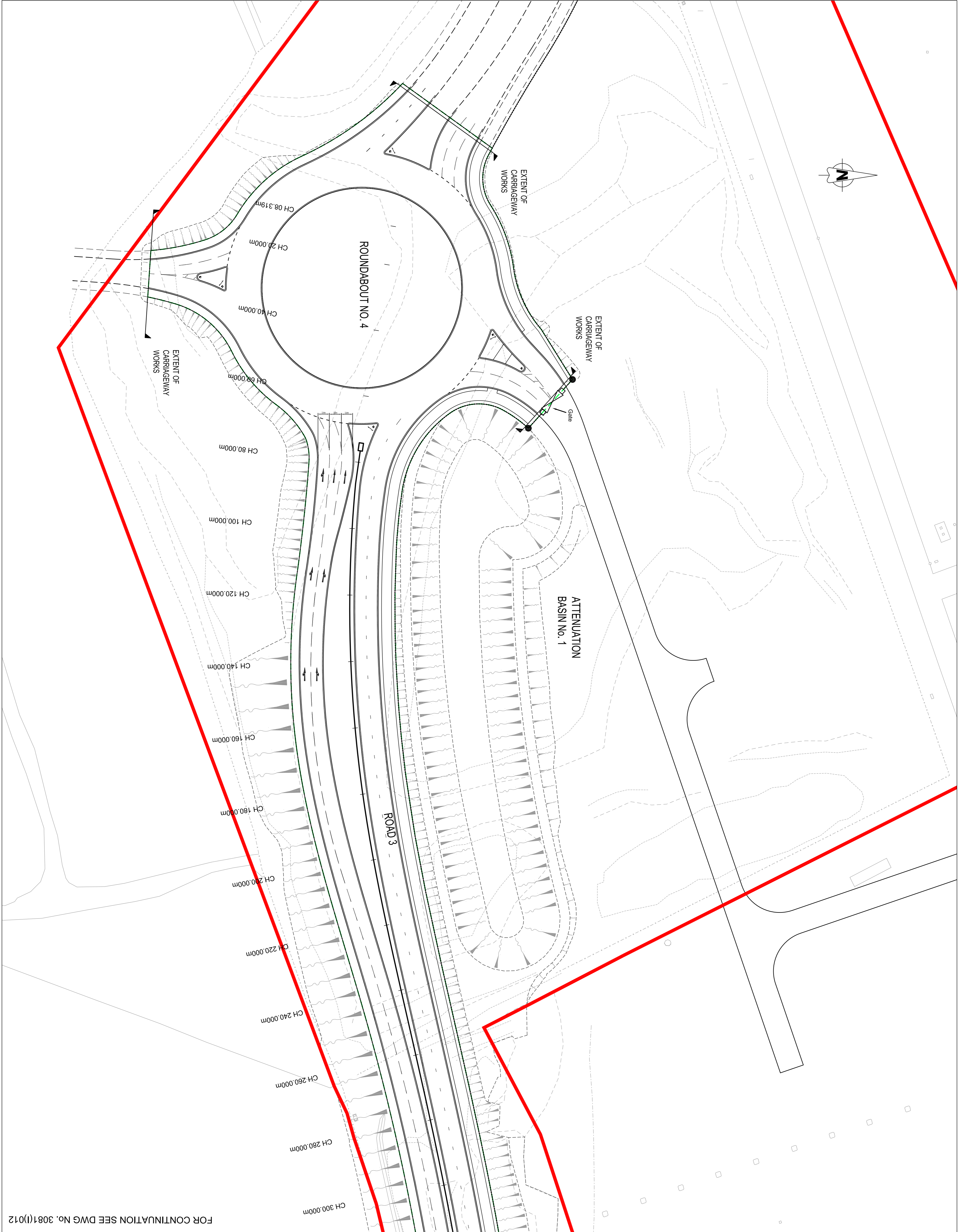


NOTES  
DO NOT SCALE THIS DRAWING  
CONTRACTOR TO CHECK ALL DIMENSIONS AND REPORT  
ALL ERRORS AND OMISSIONS TO THE SURVEYOR



**KEY**  
 2008 Planning Permission Boundary  
 Highway Boundary



Rev	Description	By	Date
S	Approved as per technical staff comments	h.s.	14.12.14
B	Amended for planning	h.s.	22.07.2014
A	Issued for Planning	h.s.	04.09.2013

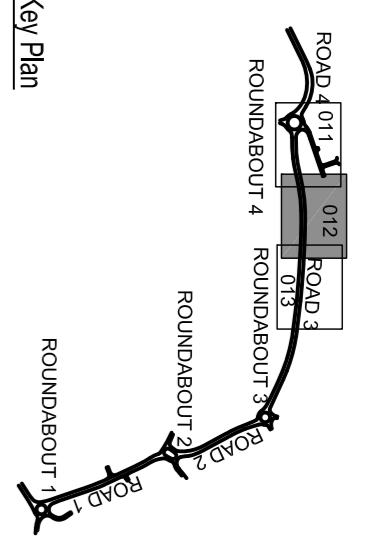
Client: **BELA** PARTNERSHIP LTD  
**P L A C E M A K E R**  
 Project: Corby Northern Orbital Road Extension  
 Drawings: General Arrangement Layout  
 Sheet 1 of 3

FOR CONTINUATION SEE DWG NO. 3081(1)012

**De** ENGINEERING DESIGN  
 Civil & Structural Consulting Engineers  
 100, The Quadrant, Corby, Northants, NN17 1BQ  
 Tel: 0333 7116000  
 Email: info@de-engineering.co.uk

Scale: 1:500  
 Date: 25.05.13  
 Drawn By: TC  
 Checked By: AT  
 Approved By: [Signature]  
 Drawing No: 3081(1)011  
 Rev: C

**NOTES**  
 DO NOT SCALE THIS DRAWING  
 CONTRACTOR TO CHECK ALL DIMENSIONS AND REPORT ALL ERRORS AND OMISSIONS TO THE SURVEYOR



**KEY**  
 — 2008 Planning Permission Boundary  
 - - - - - Highway Boundary

FOR CONTINUATION SEE DWG No. 3081(I)012

CH 260.000m  
 CH 280.000m  
 CH 300.000m  
 CH 320.000m  
 CH 340.000m  
 CH 360.000m  
 CH 380.000m  
 CH 400.000m  
 CH 420.000m  
 CH 440.000m  
 CH 460.000m  
 CH 480.000m  
 CH 500.000m  
 CH 520.000m  
 CH 540.000m  
 CH 560.000m  
 CH 580.000m  
 CH 600.000m  
 CH 620.000m

**ROAD 3**

Approval

Rev	Description	By	Date
C	Approved for final technical and/or comments	K.S.J.	17.11.2014
B	Issued for Approval	K.S.J.	22.07.2014
A	Issued for Planning	K.S.J.	04.09.2013

Client: **BELA** PARTNERSHIP LTD  
 PLACE MAKER

Project: **Corby Northern Orbital Road Extension**

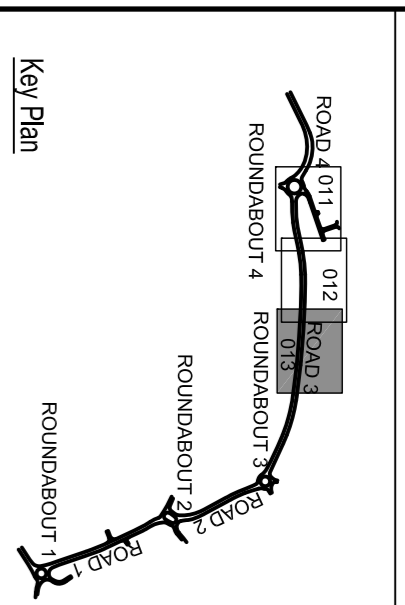
Drawings: **General Arrangement Layout**  
 Sheet 2 of 3

ENGINEERING DESIGN

Scale: 1:500  
 Date: 25.05.13  
 Drawn By: TC  
 Checked By: AT  
 Approved By: [Signature]  
 Drawing No: 3081(I)012

FOR CONTINUATION SEE DWG No. 3081(I)011

NOTES  
 DO NOT SCALE THIS DRAWING  
 CONTRACTOR TO CHECK ALL DIMENSIONS AND REPORT ALL ERRORS AND OMISSIONS TO THE SURVEYOR



**KEY**  
 — 2008 Planning Permission Boundary  
 - - - - - Highway Boundary

**Approval**

Rev	Description	By	Date
D	Amended in per technical and comments	h.a.h.	17.10.2014
C	Issued for Approval	k.s.j.	22.07.2014
B	Amendment Point 2 Updated	h.a.f.	10.09.2013
A	Issued for Planning	h.s.f.	04.09.2013

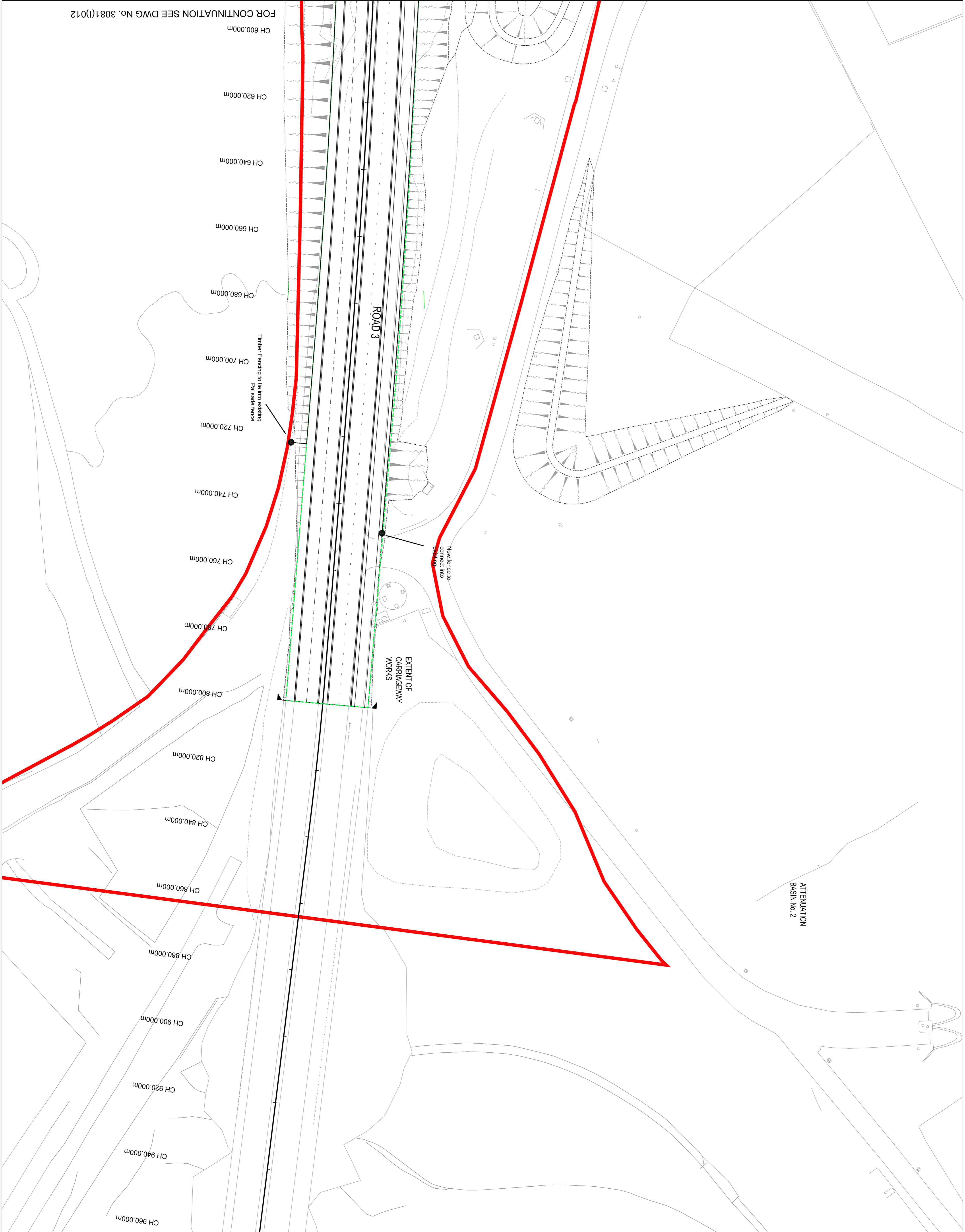
Client: **BELA PARTNERSHIP LTD**  
 PLACE MAKER

Project: **Corby Northern Orbital Road Extension**

Drawings: **General Arrangement Layout**  
 Sheet 3 of 3

ENGINEERING DESIGN

Scale: 1:500  
 Date: 12.06.13  
 Drawn By: TC  
 Checked By: AT  
 Drawing No: 3081(1)013



FOR CONTINUATION SEE DWG No. 3081(1)012