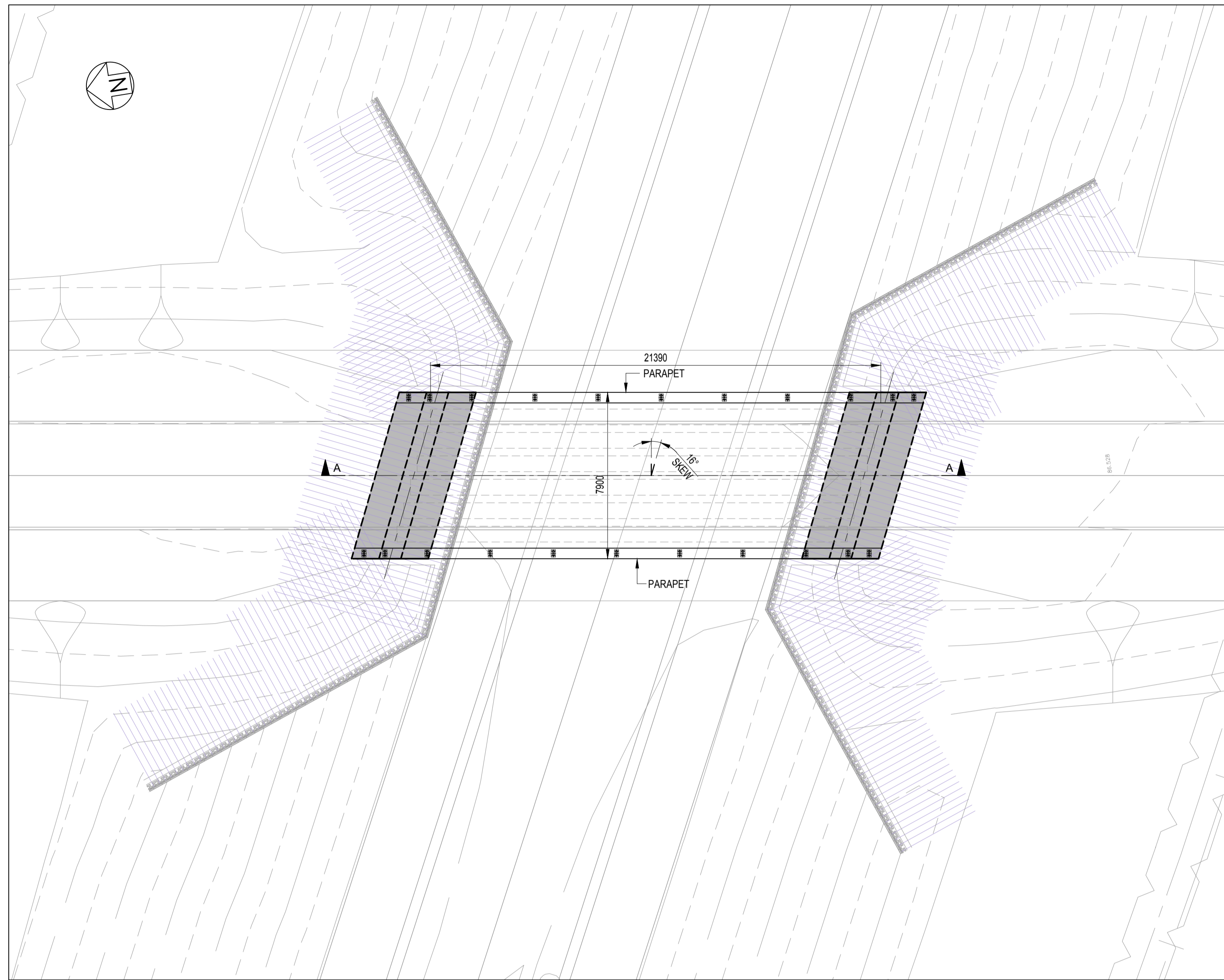


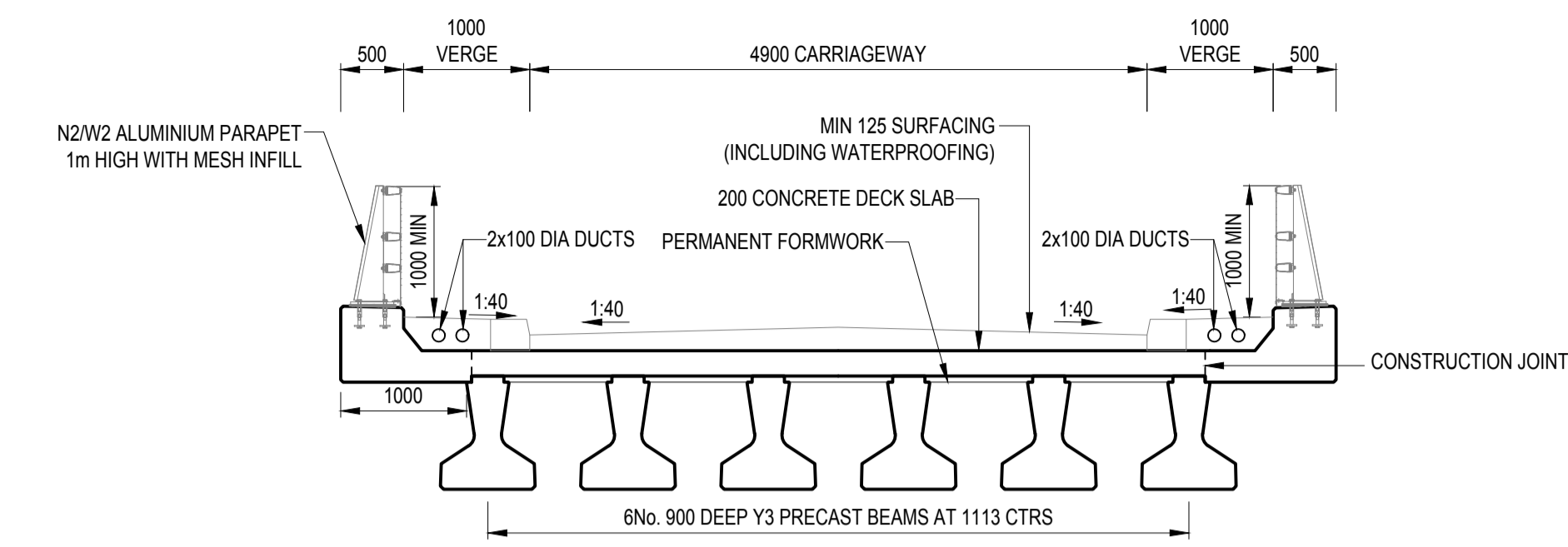
DO NOT SCALE

NOTES

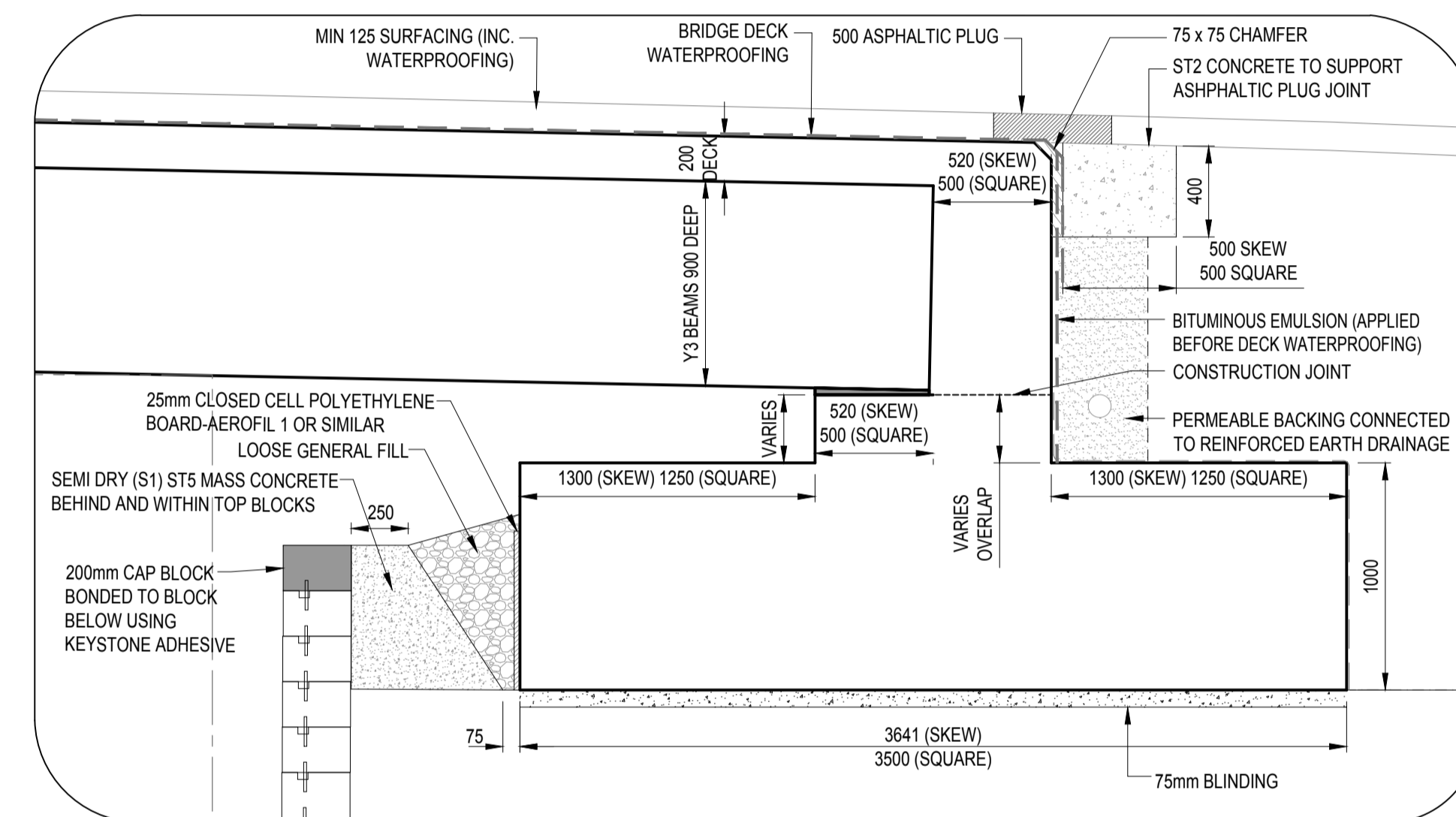
1. ALL DIMENSIONS ARE IN MILLIMETERS UNLESS NOTED OTHERWISE.
2. DO NOT SCALE FROM THIS PRINTED DRAWING OR THE CAD MODEL.
3. ALL LEVELS ARE IN METERS TO ORDNANCE DATUM UNLESS NOTED OTHERWISE.
4. THIS DRAWING IS TO BE READ IN CONJUNCTION WITH DRAWING NO. 70025111-STR-7007-000.
5. FOR DETAILS OF REINFORCED EARTH REFER TO DRAWINGS P867-WSP-A45-UHB-DRG-001 TO 004.



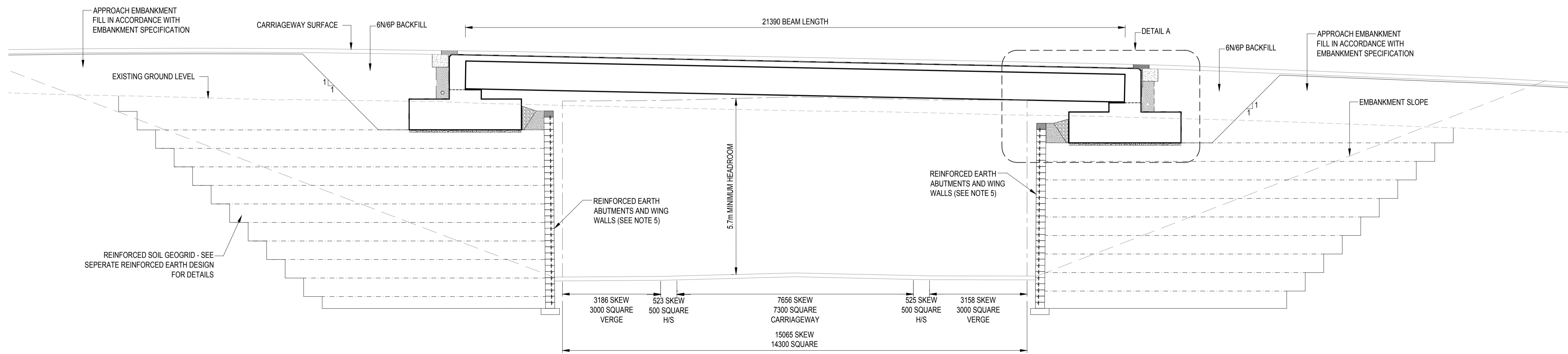
PLAN
1:150



DECK CROSS SECTION
1:50



DETAIL A
SCALE 1:25



SECTION A-A
1:75

REV	DATE	BY	DESCRIPTION	CHK	APD
C02	03.03.2017	RN	FOR CONSTRUCTION ISSUE	AZ	JT
C01	23.12.2016	KM	FOR CONSTRUCTION ISSUE	AZ	JT

DRAWING STATUS: FOR CONSTRUCTION



Alexander House, 19 Fleming Way, Swindon, Wiltshire, SN1 2NG
Tel: +44 (0)1793 427110
www.wsp-pb.com

CLIENT:
Northamptonshire Highways

PROJECT:
A45 NORTHAMPTON TO DAVENTRY
DEVELOPMENT LINK NORTHERN ROUTE

TITLE:
UPPER HEYFORD ROAD BRIDGE
STRUCTURAL
GENERAL ARRANGEMENT

SCALE @ A1: AS SHOWN	CHECKED: A. Zelaskiewicz	APPROVED: J. Thorne
CAD FILE:	DESIGN-DRAWN: K. Dargov - R. Kumar	DATE: FEB 2017

PROJECT No: 70025111	DRAWING No: STR-7007-001	REV: C02
-------------------------	-----------------------------	-------------